SEZIONE 240

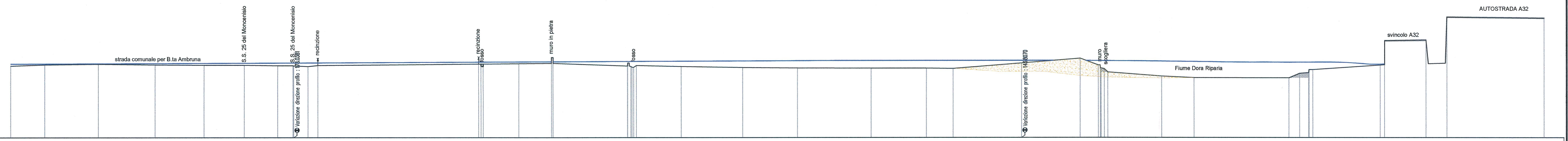

PICCHETTO	1 2 3 4 5 6 7 8 9 10 11 12 13 14 15 16 17 18 19 20 21 22 23 24 25 26 27 28 29 30 31 32 33 34 35 36 37 38 39 40 41 42 43 44
DIST. PARZIALE	8.593 13.529 14.351 12.4 10.238 8.434 3.919 0.139 3.678 2.497 50.987 8.287 0.004 19.249 11.39 15.646 13.882 18.681 13.985 6.791 17.339 14.852 4.544 13.692 8.207 24.153 2.719 2.29 0.929 17.058 1.120 10.478 5.263 24.610
DIST. PROGRESSIVA	0 8.593 22.122 36.473 48.873 59.111 67.545 71.464 71.603 75.281 77.778 128.765 137.052 137.056 156.305 156.377 157.129 157.775 157.864 158.546 169.936 185.582 199.464 218.145 232.13 238.921 256.26 271.112 275.656 276.15 276.208 276.48 277.168 278.085 291.777 299.984 324.137 326.856 329.146 329.243 330.172 347.23 348.38 358.860 364.123 388.733
QUOTA TERRENO	468.029 468.33 468.472 468.326 468.216 468.188 468.10 468.093 467.876 468.166 468.629 468.687 470.188 468.774 468.053 467.926 467.714 467.703 468.146 467.879 467.652 467.497 467.469 467.473 467.389 467.389 469.927 468.23 468.127 467.534 467.384 467.289 466.439 465.444 465.051 465.011 466.165 466.326 467.109 467.105 468.226 474.432 474.592 480.391 480.143
LIVELLO 2D TR500	468.52 468.55 468.56 468.57 468.58 468.58 468.59 468.60 468.61 468.61 468.62 468.63 468.64 468.64 468.65 468.66 468.67 468.67 468.68 468.69 468.70 468.70 468.71 468.72 468.73 468.73 468.74 468.75 468.76 468.76 468.77 468.78 468.79 468.79 468.80 468.81 468.82 468.82 468.83 468.84 468.85 468.86 468.87 468.88 468.89 468.90 468.91 468.92 468.93 468.94 468.95 468.96 468.97 468.98 468.99 469.00 469.01 469.02 469.03 469.04 469.05 469.06 469.06 469.07 469.08 469.09 469.10 469.11 469.12 469.12 469.13 469.14 469.15 469.16 469.17 469.18 469.18 469.19 469.20 469.21 469.22 469.22 469.23 469.24 469.25 469.26 469.27 469.27 469.28 469.29 469.30 469.31 469.31 469.32 469.33 469.34 469.35 469.36 469.37 469.38 469.38 469.40 469.40 469.41 469.41 469.41 469.41 469.41 469.41 469.41 469.41 469.41 469.40 469.40 469.41 469.41 469.41 469.41 469.41 469.41 469.41 469.41 469.41 469.41 469.40 469.39 469.39 469.39 469.37 469.34 469.32 469.32 469.31 469.30 469.29 469.27 469.25 469.23 469.20 469.18 469.16 469.13 469.11 469.08 469.06 469.03 469.01 468.99 468.98 468.97 468.97 468.98 468.96 468.95 468.95 468.96 468.97 468.98 468.98 468.98 468.95 468.88 468.74 468.61 468.45 468.46 468.52

SEZIONE 230

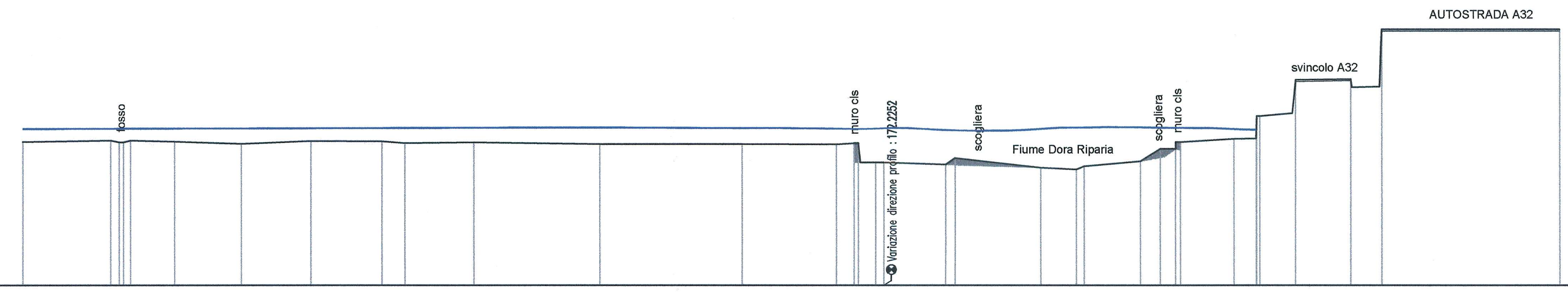

PICCHETTO	1 2 3 4 5 6 7 8 9 10 11 12 13 14 15 16 17 18 19 20 21 22 23 24 25 26 28 29 30
DIST. PARZIALE	11.978 0.871 5.233 7.985 8.26 8.516 2.759 8.277 15.036 17.152 11.231 2.12 0.496 2.079 0.993 8.519 10.293 4.218 0.937 6.737 4.2 6.987 2.644 0.079 4.64 2.04 4.563 3.72 21.366
DIST. PROGRESSIVA	0 11.978 12.849 18.082 26.067 34.327 42.843 45.602 53.879 68.915 86.067 97.298 99.418 99.914 101.993 102.986 111.505 121.798 126.016 126.953 133.69 137.89 144.877 147.521 147.6 152.239 154.279 158.842 162.562 183.928
QUOTA TERRENO	467.098 467.041 467.259 467.146 466.891 467.222 467.177 466.979 467.042 466.857 466.863 466.805 466.92 466.917 464.652 464.852 465.169 464.018 463.778 464.192 464.755 467.035 467.426 467.471 470.141 474.456 468.029 474.564 480.455 480.457
LIVELLO 2D TR500	468.64 468.65 468.66 468.66 468.67 468.67 468.68 468.68 468.69 468.70 468.70 468.71 468.71 468.72 468.72 468.73 468.73 468.74 468.74 468.75 468.75 468.76 468.77 468.77 468.78 468.78 468.79 468.79 468.80 468.81 468.81 468.82 468.82 468.82 468.82 468.82 468.81 468.80 468.79 468.78 468.77 468.76 468.75 468.74 468.74 468.75 468.73 468.71 468.70 468.67 468.62 468.67 468.75 468.73 468.63 468.52 468.45 468.41 468.43 468.44 468.51 468.65 468.77 468.79 468.82 468.87 468.85 468.82 468.78 468.75 468.74 468.73 468.64 468.55 468.52

SEZIONE 220

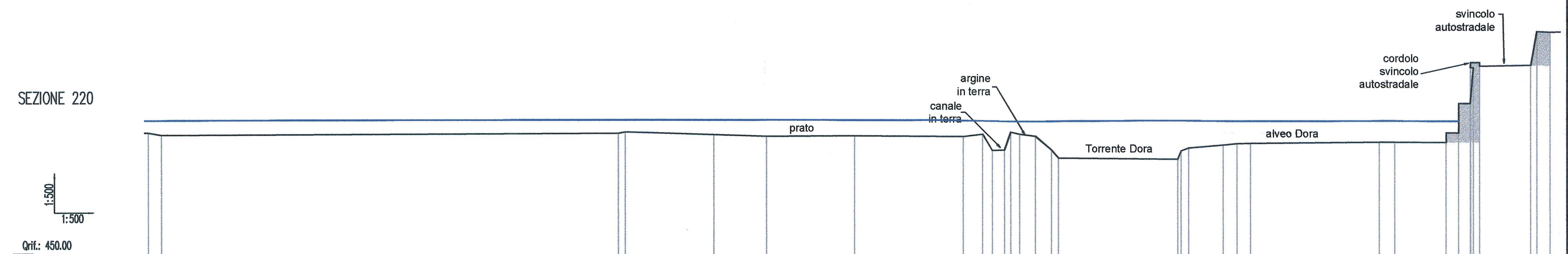

PICCHETTO	3 4 5 6 7 8 9 10 11 12 13 14 15 16 17 18 19 20 21 22 23 24 25 26 27 28 29 30 31 32 33 34 35
DIST. PARZIALE	1.693 58.854 0.899 11.336 6.862 11.348 14.064 2.501 1.240 1.578 0.789 1.148 2.030 2.104 0.875 15.795 0.437 0.980 4.439 1.763 1.745 16.561 1.991 6.590 1.606 1.503 0.796 6.591 0.780 1.709
DIST. PROGRESSIVA	10.970 12.663 71.517 72.416 83.752 90.614 101.962 116.026 118.527 119.767 121.345 122.134 123.282 125.312 127.416 128.291 143.649 145.066 149.505 151.268 153.013 169.574 171.565 178.155 179.761 181.264 182.448 189.039 189.819 191.528
QUOTA TERRENO	466.222 465.907 466.176 466.323 466.000 465.773 465.882 465.772 466.070 464.007 464.965 466.354 466.108 465.853 464.075 463.034 462.906 464.346 464.733 464.916 464.930 465.102 465.132 466.294 470.082 474.671 474.864 474.964 479.374 479.196
LIVELLO 2D TR500	467.80 467.80 467.81 467.82 467.82 467.83 467.84 467.84 467.84 467.84 467.85 467.85 467.85 467.86 467.86 467.86 467.87 467.87 467.87 467.88 467.88 467.88 467.89 467.89 467.89 467.89 467.90 467.90 467.90 467.90 467.90 467.91 467.90 467.90 467.89 467.89 467.90 467.90 467.91 467.91 467.92 467.92 467.91 467.90 467.90 467.89 467.89 467.89 467.90 467.91 467.90 467.86 467.83 467.79 467.75 467.75 467.75 467.77 467.81 467.80 467.82 467.84 467.86 467.88 467.88 467.87 467.85 467.83 467.82 467.82 467.81 467.81 467.81 467.82 467.82 467.82 467.83 467.84 467.85 467.84 467.83 467.81 467.81 467.80

SEZIONE 210

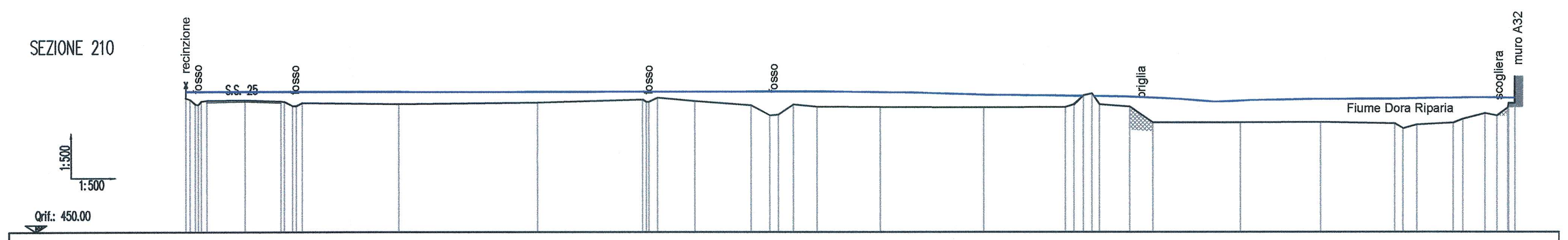

PICCHETTO	1 2 3 4 5 6 7 8 10 12 13 14 15 18 19 20 21 22 23 24 25 26 27 28 29 30 31 32 33 34 35 36 37 38 39 40 41 42 43 44
DIST. PARZIALE	0.484 0.602 0.328 0.351 0.626 4.322 4.046 0.392 0.911 0.375 11.093 15.607 11.901 0.433 0.288 1.007 4.214 6.345 2.13 0.957 1.678 2.682 7.15 11.673 9.227 0.974 1.086 1.091 0.913 0.899 3.418 2.621 9.925 9.144 8.384 0.92 1.576 4.098 1.09 2.513 1.344 1.212 0.77
DIST. PROGRESSIVA	0 0.484 1.086 1.414 1.765 2.391 6.713 10.759 11.151 12.062 12.437 13.178 24.271 39.878 51.779 52.212 52.481 53.488 57.702 64.047 66.177 67.134 68.812 71.494 78.644 90.317 99.544 100.518 101.604 102.517 103.416 106.834 109.455 119.38 128.524 136.908 137.828 139.404 143.502 144.592 147.105 148.449 149.661 150.461
QUOTA TERRENO	464.977 464.813 464.277 464.247 464.808 464.925 464.767 464.64 464.607 464.128 464.121 464.452 464.33 464.5 464.844 464.584 464.383 465.046 464.665 464.207 463.073 463.15 464.285 464.039 464.012 463.938 464.907 464.974 465.288 465.536 464.284 464.043 462.279 462.253 462.314 462.121 461.593 462.011 462.233 462.634 463.262 463.02 463.928 463.928
LIVELLO 2D TR500	465.71 465.72 465.71 465.71 465.71 465.71 465.71 465.71 465.71 465.70 465.70 465.70 465.69 465.70 465.70 465.71 465.71 465.71 465.72 465.74 465.74 465.74 465.74 465.73 465.73 465.73 465.74 465.75 465.76 465.76 465.76 465.75 465.73 465.70 465.67 465.65 465.62 465.56 465.50 465.44 465.38 465.35 465.33 465.30 465.28 465.25 465.23 465.20 465.17 465.08 464.98 464.89 464.74 464.58 464.66 464.77 464.80 464.83 464.86 464.89 464.89 464.90 464.90 464.91 464.95 464.99 465.02 465.03 465.05 465.05 465.01

SEZIONE 200

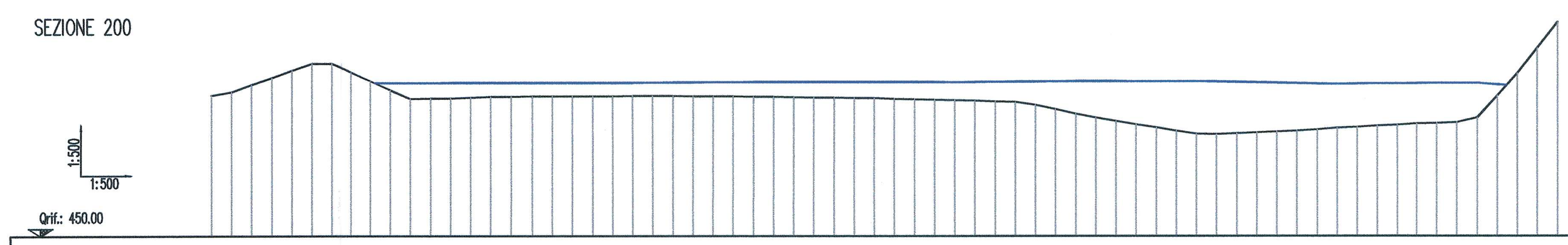

PICCHETTO	1 2 3 4 5 6 7 8 9 10 11 12 13 14 15 16 17 18 19 20 21 22 23 24 25 26 27 28 29 30 31 32 33 34 35 36 37 38 39 40 41 42 43 44 45 46 47 48 49 50 51 52 53 54 55 56 57 58 59 60 61 62 63 64 65 66 67 68
DIST. PARZIALE	2.00 2.00 2.00 2.00 2.00 2.00 2.00 2.00 2.00 2.00 2.00 2.00 2.00 2.00 2.00 2.00 2.00 2.00 2.00 2.00 2.00 2.00 2.00 2.00 2.00 2.00 2.00 2.00 2.00 2.00 2.00 2.00 2.00 2.00 2.00 2.00 2.00 2.00 2.00 2.00 2.00 2.00 2.00 2.00 2.00 2.00 2.00 2.00 2.00 2.00 2.00 2.00 2.00 2.00 2.00 2.00 2.00 2.00 2.00 2.00 2.00 2.00 2.00 2.00 2.00 2.00 2.00
DIST. PROGRESSIVA	0.00 2.00 4.00 6.00 8.00 10.00 12.00 14.00 16.00 18.00 20.00 22.00 24.00 26.00 28.00 30.00 32.00 34.00 36.00 38.00 40.00 42.00 44.00 46.00 48.00 50.00 52.00 54.00 56.00 58.00 60.00 62.00 64.00 66.00 68.00 70.00 72.00 74.00 76.00 78.00 80.00 82.00 84.00 86.00 88.00 90.00 92.00 94.00 96.00 98.00 100.00 102.00 104.00 106.00 108.00 110.00 112.00 114.00 116.00 118.00 120.00 122.00 124.00 126.00 128.00 130.00 132.00 134.00
QUOTA TERRENO	463.94 464.28 464.96 465.65 466.38 467.06 467.06 466.21 465.33 464.44 463.58 463.61 463.64 463.70 463.78 463.82 463.83 463.84 463.85 463.85 463.86 463.89 463.89 463.87 463.86 463.84 463.82 463.80 463.78 463.76 463.73 463.70 463.67 463.65 463.60 463.56 463.52 463.47 463.41 463.34 463.27 463.00 462.56 462.12 461.72 461.37 461.05 460.74 460.42 460.11 460.06 460.15 460.24 460.33 460.41 460.54 460.69 460.80 460.91 461.02 461.12 461.19 461.27 461.71 463.90 466.08 468.58 471.16
WSE	465.15 465.15 465.15 465.16 465.16 465.17 465.17 465.17 465.18 465.18 465.18 465.18 465.18 465.19 465.20 465.21 465.23 465.24 465.25 465.26 465.26 465.26 465.26 465.26 465.26 465.25 465.24 465.24 465.25 465.27 465.29 465.31 465.32 465.33 465.33 465.33 465.32 465.32 465.29 465.25 465.21 465.17 465.12 465.09 465.07 465.08 465.10 465.11 465.12 465.14 465.16 465.15 465.00 464.93

SCALA GRAFICA 1:500 /
ECHELLE GRAPHIQUE 1:500

0 10 20 30 m

LEGENDA:

- LIVELLI POST OPERA CON T.R. 500 ANNI
- REALIZZZIONE DI FASCIA DI PROGETTO PAI DEMOLIZIONE
- NUOVE SISTEMAZIONI

RELAZIONE DI RIFERIMENTO / RAPPORT DE REFERENCE:
PD2_C3A_TS3_1170 (C3A_//-//_22-02-10_10-01)
Relazione idraulica:sviluppo modello bidimensionale

EVENTUALE RIFERIMENTO DODELLO 1D E
UBICAZIONE PLANIMETRICA DELLE SEZIONI:
PD2_C3A_TS3_1854 (C3A_//-//_22-02-05_30-06)
Planimetria idraulica zone di esondazione:condizioni post operam e realizzazione delle previsioni PAI - Vue en plan hydraulique des zones inondables:post operam et rèalisation des previsions de PAI

LIAISON LYON - TURIN / COLLEGAMENTO TORINO - LIONE

Partie commune franco-italienne
Section transfrontalière

Parte comune italo-francese
Sezione transfrontaliera

NOUVELLE LIGNE LYON TURIN - NUOVA LINEA TORINO LIONE
PARTIE COMMUNE FRANCO-ITALIENNE - PARTE COMUNE ITALO-FRANCESE

REVISION DE L'AVANT-PROJET DE REFERENCE - REVISIONE DEL PROGETTO DEFINITIVO
CUP C11J05000030001

GENIE CIVIL - OPERE CIVILI
HYDROLOGIE ET HYDRAULIQUE - IDROLOGIA E IDRAULICA
HYDRAULIQUE GENERALE - IDRAULICA GENERALE
MODÈLE BIDIMENSIONNEL PLAINE DE SUSA ET BUSSOLENO - MODELLO BIDIMENSIONALE PIANA DI SUSA E INNESTO A BUSSOLENO

COUPES HYDRAULIQUES DE LA DORA 2/6 - SEZIONE IDRAULICHE DELLA DORA 2/6

Indice	Date / Data	Modifications / Modifiche	Etabli par / Concepito da	Vérifié par / Controllato da	Autorisé par / Autorizzato da
0	09/01/2013	Première diffusion / Prima emissione	B. VISCONTI L. GATTIGLIA	M. RUSSO C. OGNIBENE	L. CHANTRON M. PANTALEO
A	31/01/2013	Revision suite aux commentaires LTF / Revisione in seguito a commenti LTF	B. VISCONTI L. GATTIGLIA	M. RUSSO C. OGNIBENE	L. CHANTRON M. PANTALEO

Tecnimont Civil Construction
Dott. Ing. Aldo Mancarella
Ordine Ingegneri Prov. TO n. 6271 R

ORDINE DEGLI INGEGNERI DELLA PROVINCIA DI NAPOLI
DOTT. ING. RUSSO MARCO
ISCRITTO ALL'ALBO PROFESSIONALE
COL N. 12882

Code Doc	P	D	2	C	3	A	T	S	3	1	2	7	5	A	P	A	P	L	A
	Phase / Fase			Sigle étude / Sigla			Émetteur / Emittente			Numero				Indice	Statut / Stato		Type / Tipo		

INDIRIZZO GED / ADRESSE GED	C3A	//	//	22	02	10	40	04

ÉCHELLE / SCALA
1:500

LYON TURIN FERROVIAIRE

LTF sas - 1091 Avenue de la Boisse BP 80631 - F-73006 CHAMBERY CEDEX (France)
Tél.: +33 (0) 4.79.68.56.50 - Fax: +33 (0) 4.79.68.56.75
RCS Chambéry 439 556 952 - TVA FR 03439556952
Propriété LTF Tous droits réservés - Proprietà LTF Tutti i diritti riservati

Ce projet est cofinancé par l'Union européenne (DG-TREN)
Questo progetto è cofinanziato dall'Unione europea (TEN-T)