

LIASON LYON - TURIN / COLLEGAMENTO TORINO - LIONE


Partie commune franco-italienne
Section transfrontalière

Parte comune italo-francese
Sezione transfrontaliera

NOUVELLE LIGNE LYON TURIN - NUOVA LINEA TORINO - LIONE
PARTIE COMMUNE FRANCO-ITALIENNE - PARTE COMUNE ITALO-FRANCESE

REVISION DE L'AVANT PROJET DE REFERENCE / REVISIONE DEL PROGETTO DEFINITIVO
CUP C11J05000030001

ENVIRONNEMENT / AMBIENTE
ITALIE / ITALIA


Dott. Ing. Carlo Ognibene
Ordine Ingegneri Prov. TO n. 8366 T

REVISION DE L'ETUDE D'IMPACT SUR L'ENVIRONNEMENT /
REVISIONE STUDIO DI IMPATTO AMBIENTALE

CADRE DE REFERENCE SUR LE PROJET / QUADRO DI RIFERIMENTO PROGETTUALE

VUES EN PLAN ET COUPES DES CHANTIERS ET DES SITES DE DEPOT DE LA NLTL/
PLANIMETRIE E SEZIONI DEI CANTIERI E DEI SITI DI DEPOSITO DELLA NLTL

Indice	Date / Data	Modifications / Modifiche	Etabli par / Concepito da	Vérifié par / Controllato da	Autorisé par / Autorizzato da
0	09/01/2013	Première diffusion Prima emissione	LOMBARDI	S. GARAVOGLIA C. OGNIBENE	L. CHANTRON M. PANTALEO
A	07/02/2013	Révision suite aux commentaires LTF / Revisione a seguito commenti LTF	LOMBARDI	S. GARAVOGLIA C. OGNIBENE	L. CHANTRON M. PANTALEO

Cod	P	D	2	C	3	C	T	S	3	0	2	0	9	A	A	P	P	L	A	
Doc	Phase / Fase			Sigle étude / Sigla			Emetteur / Emittente			Numero					Indice	Statut / Stato		Type / Tipo		

ADRESSE GED / INDIRIZZO GED	C3C	//	//	01	01	02	30	03
--------------------------------	-----	----	----	----	----	----	----	----

ECHELLE / SCALA
-


LYON TURIN FERROVIAIRE

LTF sas - 1091 Avenue de la Boisse BP 80631 - F-73006 CHAMBERY CEDEX (France)
Tél.: +33 (0) 4.79.68.56.50 - Fax: +33 (0) 4.79.68.56.59
RCS Chambéry 439 556 952 - TVA FR 03439556952
Propriété LTF Tous droits réservés - Proprietà LTF Tutti i diritti riservati

Ce projet
est cofinancé par
l'Union européenne
(DG-TREN)

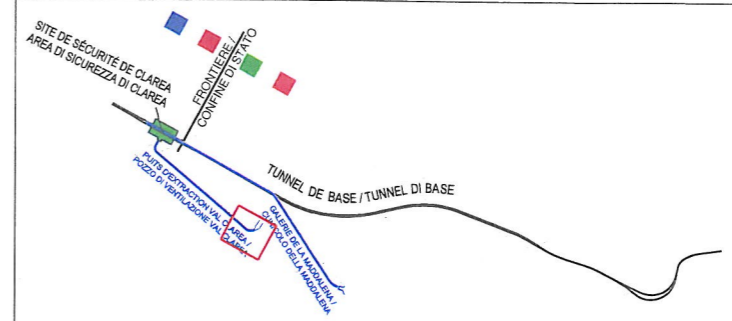


Questo progetto
è cofinanziato
dall'Unione europea
(TEN-T)

CLAREA

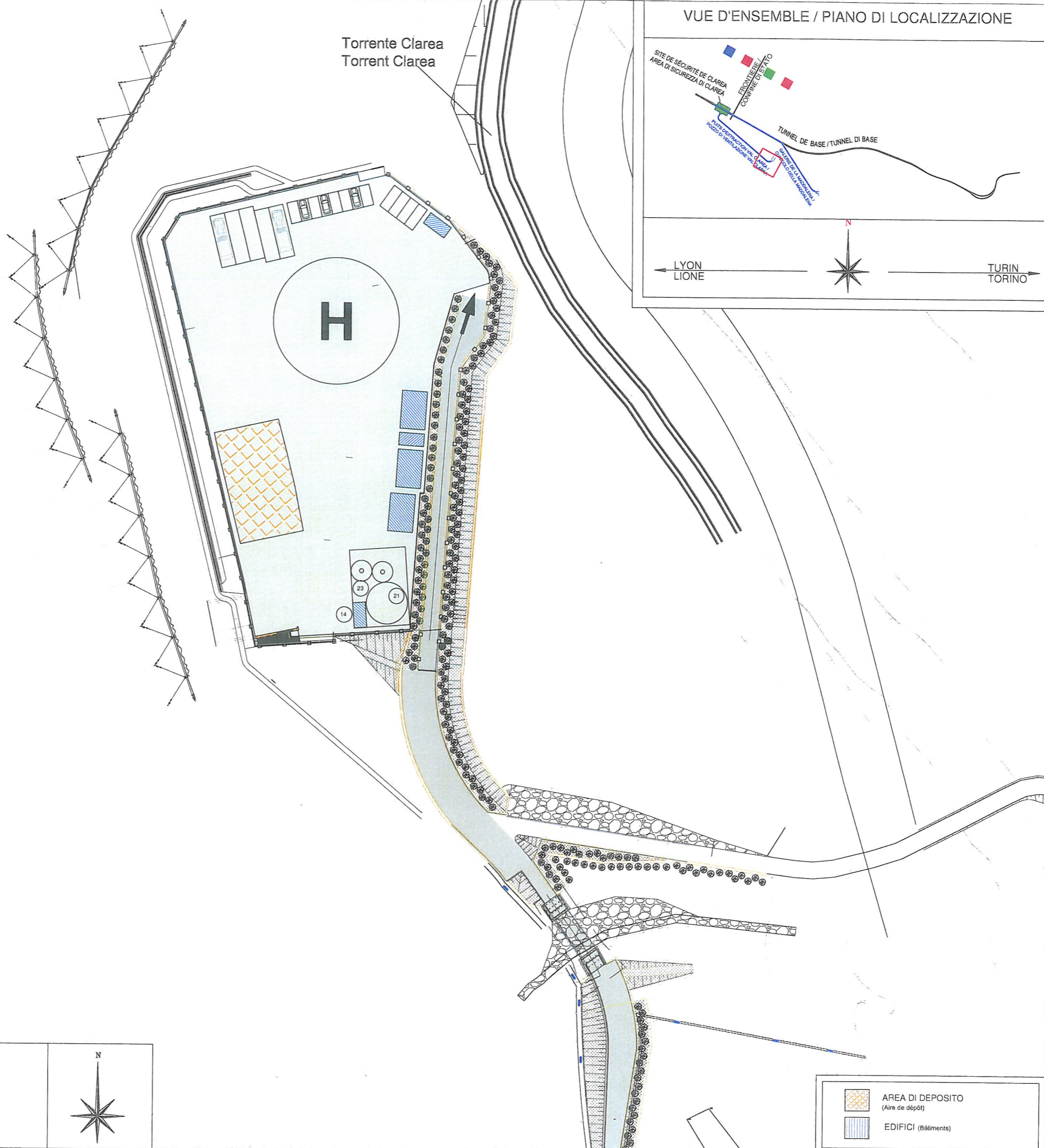
Torrente Clarea
Torrent Clarea

VUE D'ENSEMBLE / PIANO DI LOCALIZZAZIONE



← LYON
LIONE →

TURIN
TORINO →



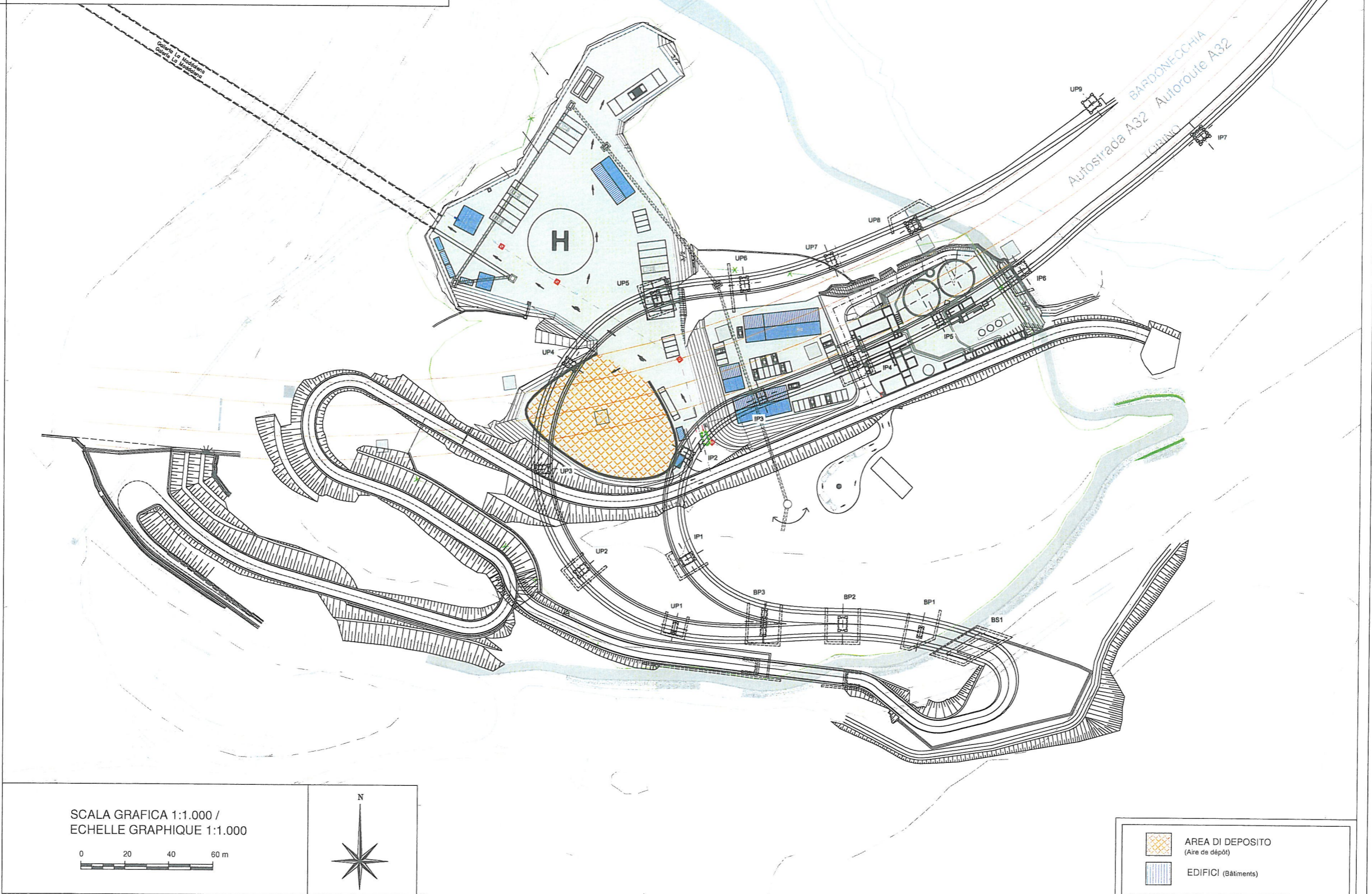
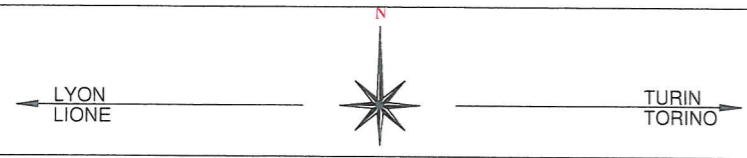
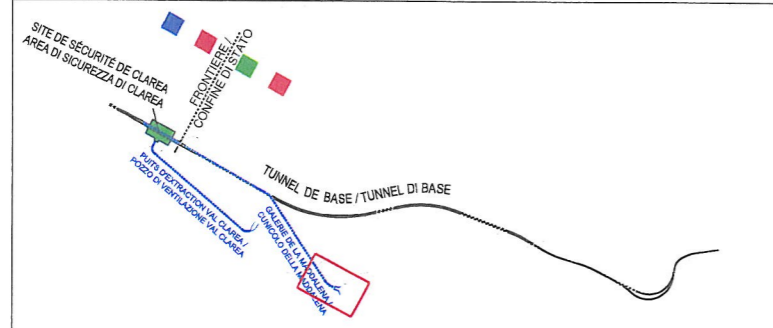
SCALA GRAFICA 1:500 /
ECHELLE GRAPHIQUE 1:500



- AREA DI DEPOSITO
(Aire de dépôt)
- EDIFICI (Bâtiments)

MADDALENA

VUE D'ENSEMBLE / PIANO DI LOCALIZZAZIONE

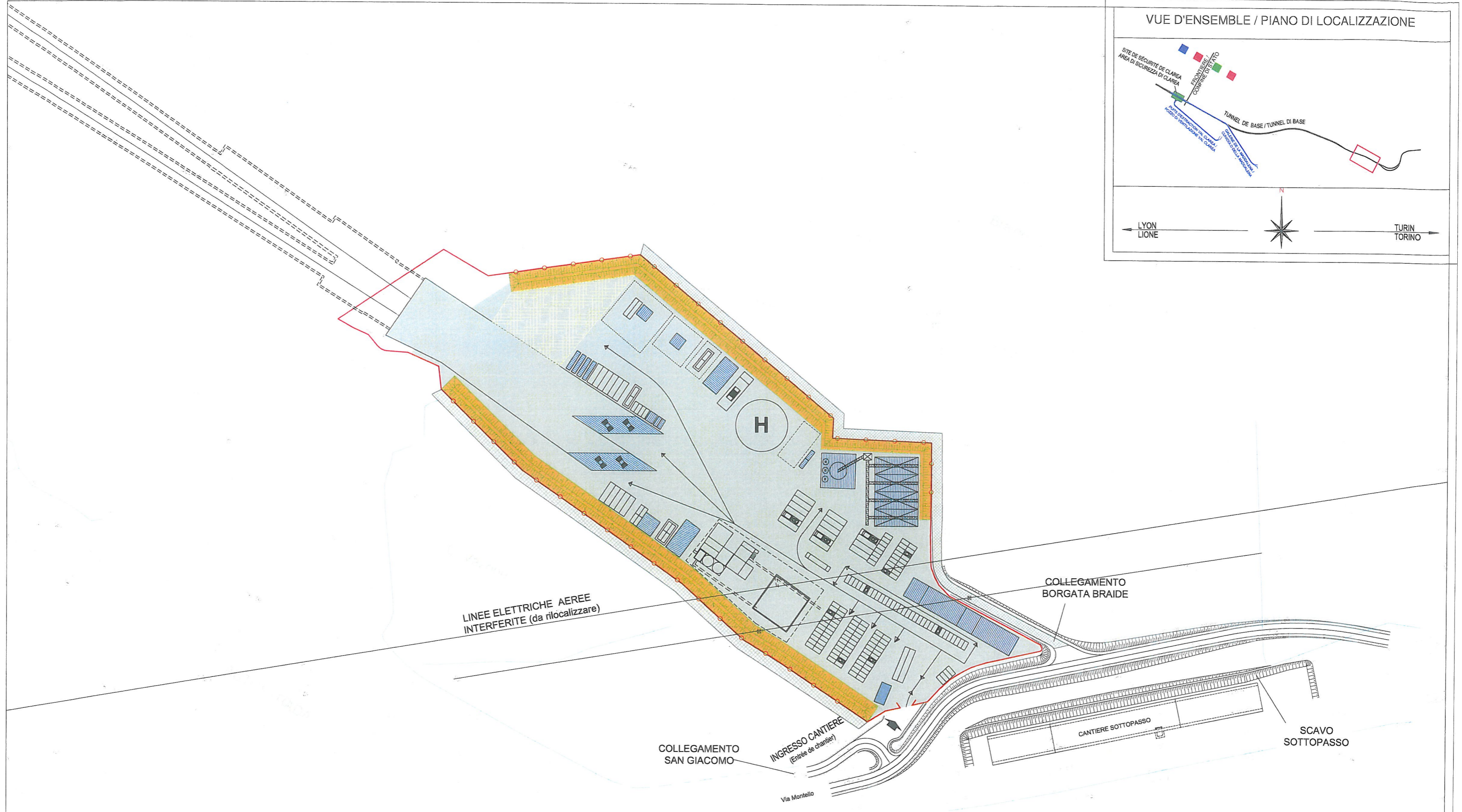
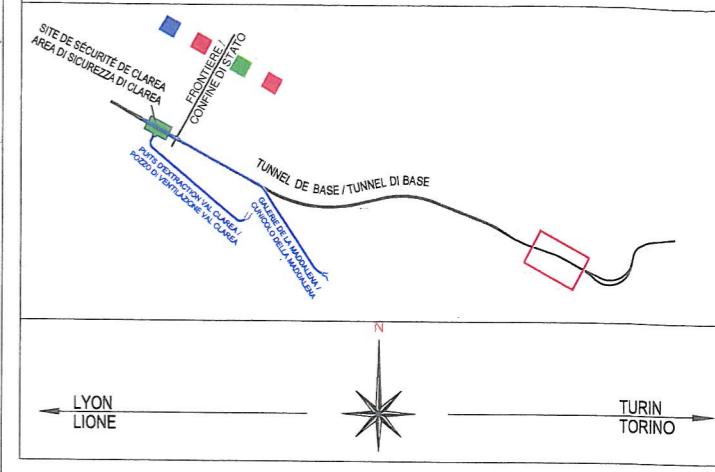







SCALA GRAFICA 1:1.000 /
ECHELLE GRAPHIQUE 1:1.000





IMBOCCO EST DEL TUNNEL DI BASE

VUE D'ENSEMBLE / PIANO DI LOCALIZZAZIONE



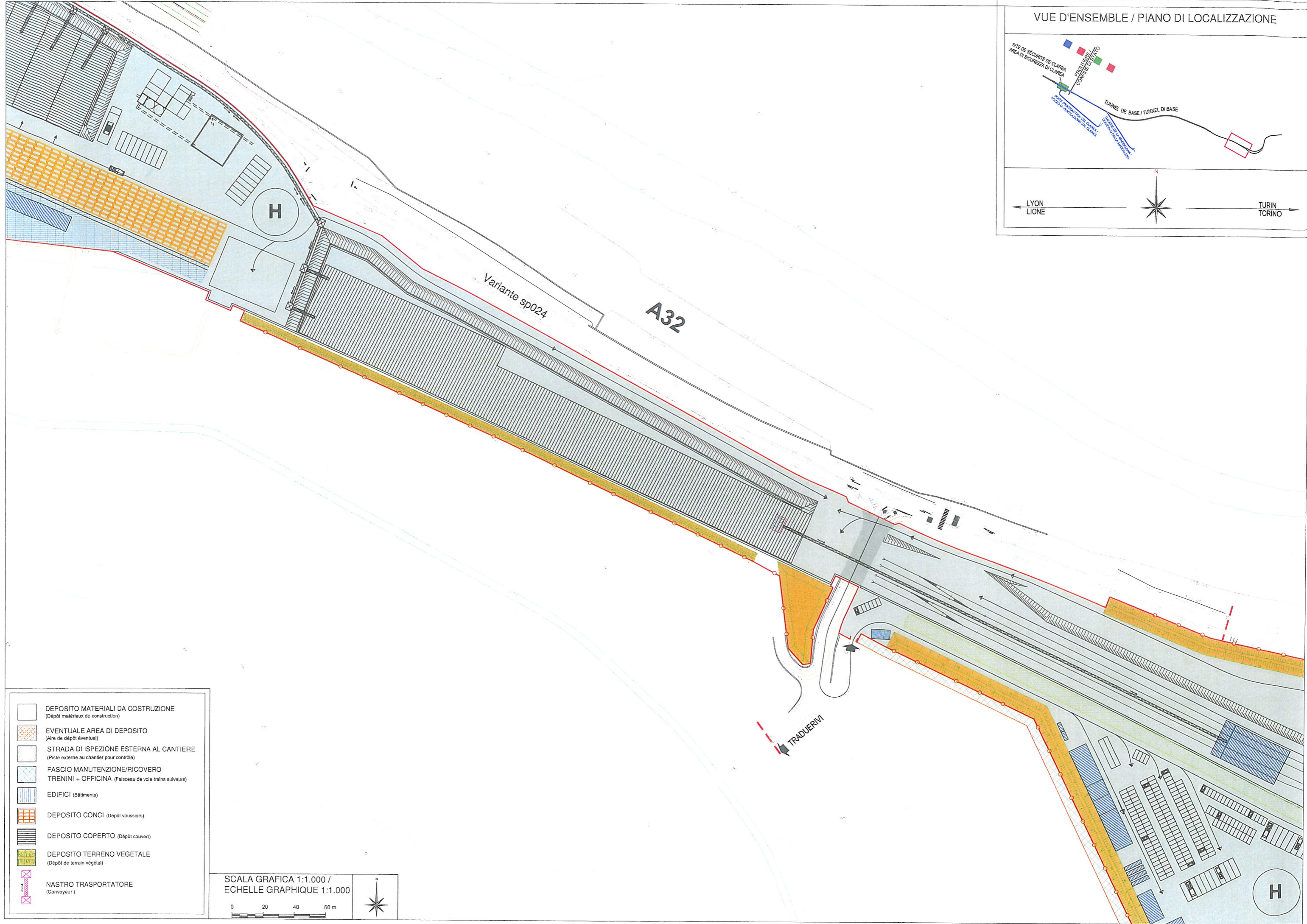
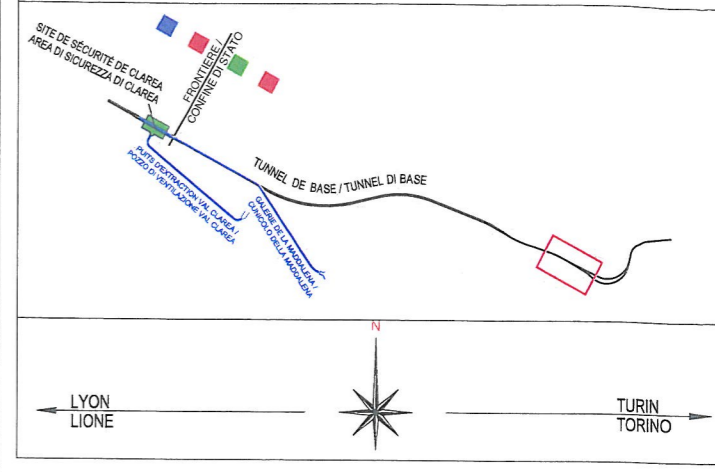
-  DEPOSITO MATERIALI DA COSTRUZIONE
(Dépôt matériaux de construction)
-  STRADA DI ISPEZIONE ESTERNA AL CANTIERE
(Piste externe au chantier pour contrôle)
-  EDIFICI (Bâtiments)
-  DEPOSITO TERRENO VEGETALE
(Dépôt de terrain végétal)
-  NASTRO TRASPORTATORE
(Convoyeur)










SCALA GRAFICA 1:1.000 /
EHELLE GRAPHIQUE 1:1.000

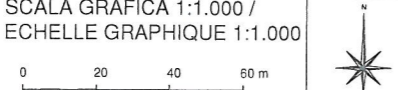
SUSA AUTOPORTO
E
IMBOCCO OVEST DEL TUNNEL DI INTERCONNESSIONE

VUE D'ENSEMBLE / PIANO DI LOCALIZZAZIONE



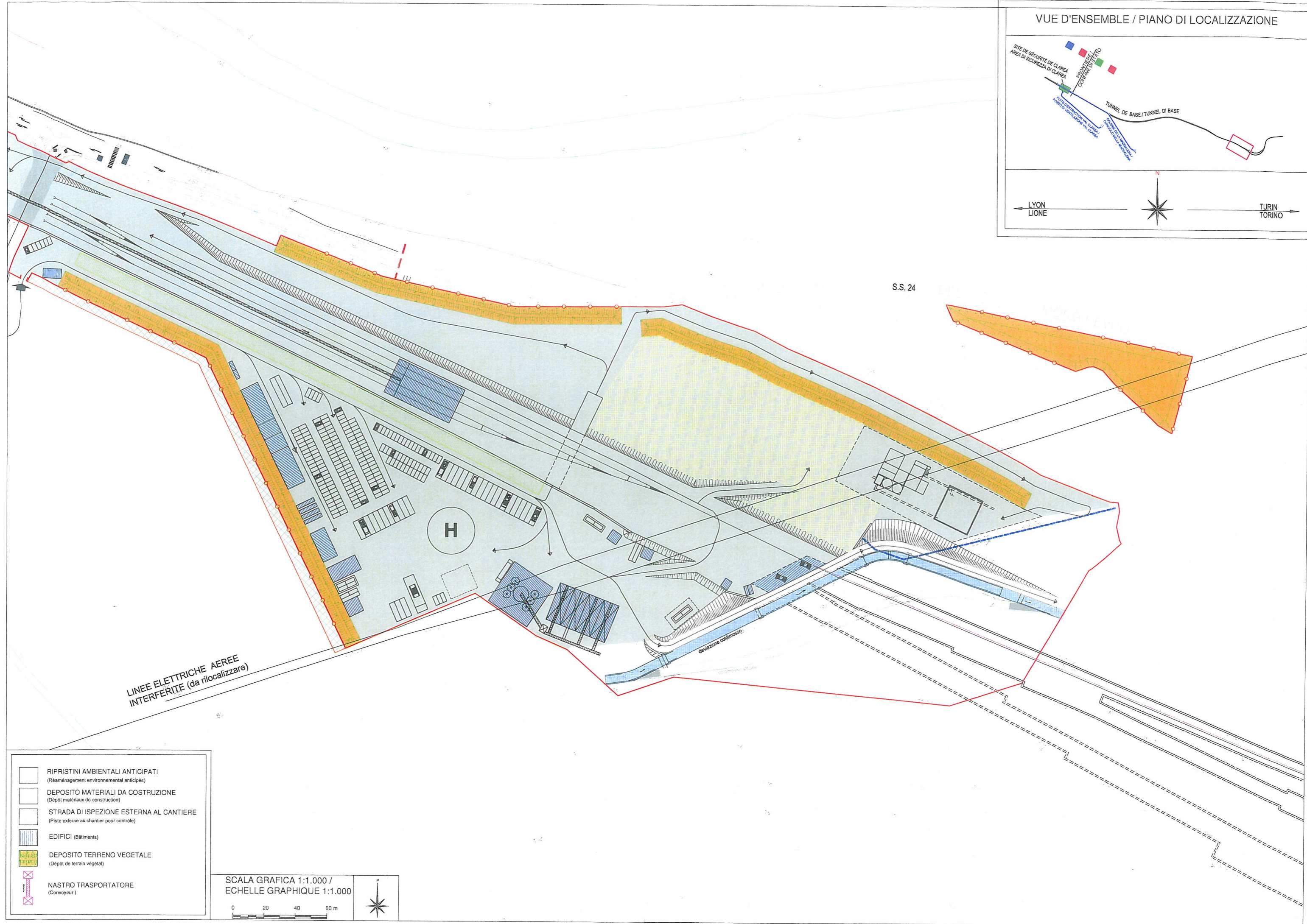
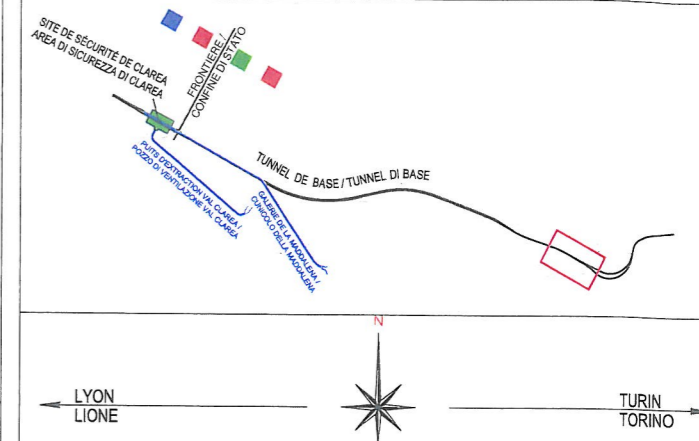
-  DEPOSITO MATERIALI DA COSTRUZIONE
(Dépôt matériaux de construction)
-  EVENTUALE AREA DI DEPOSITO
(Aire de dépôt éventuel)
-  STRADA DI ISPEZIONE ESTERNA AL CANTIERE
(Piste externe au chantier pour contrôle)
-  FASCIO MANUTENZIONE/RICOVERO
TRENINI + OFFICINA (Faisceau de voie trains suiveurs)
-  EDIFICI (Bâtiments)
-  DEPOSITO CONCI (Dépôt voussoirs)
-  DEPOSITO COPERTO (Dépôt couvert)
-  DEPOSITO TERRENO VEGETALE
(Dépôt de terrain végétal)
-  NASTRO TRASPORTATORE
(Convoieur)

SCALA GRAFICA 1:1.000 /
 ECHELLE GRAPHIQUE 1:1.000



H

VUE D'ENSEMBLE / PIANO DI LOCALIZZAZIONE









LINEE ELETTRICHE AEREE INTERFERITE (da rilocalizzare)

S.S. 24

deviazione collinosa

H

-  RIPRISTINI AMBIENTALI ANTICIPATI
(Réaménagement environnemental anticipés)
-  DEPOSITO MATERIALI DA COSTRUZIONE
(Dépôt matériaux de construction)
-  STRADA DI ISPEZIONE ESTERNA AL CANTIERE
(Piste externe au chantier pour contrôle)
-  EDIFICI (Bâtiments)
-  DEPOSITO TERRENO VEGETALE
(Dépôt de terrain végétal)
-  NASTRO TRASPORTATORE
(Convoyeur)

SCALA GRAFICA 1:1.000 /
ECHELLE GRAPHIQUE 1:1.000

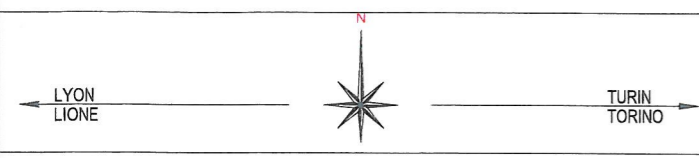
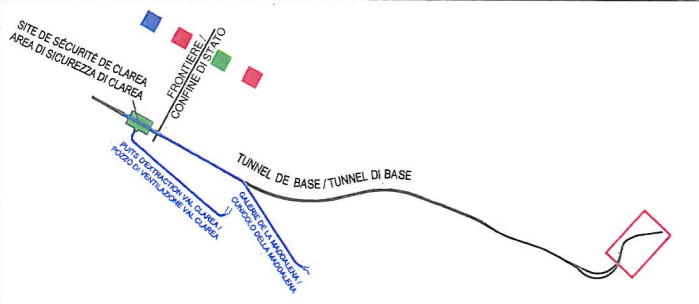


IMBOCCO EST DEL TUNNEL DI INTERCONNESSIONE


E

INNESTO BUSSOLENO

VUE D'ENSEMBLE / PIANO DI LOCALIZZAZIONE

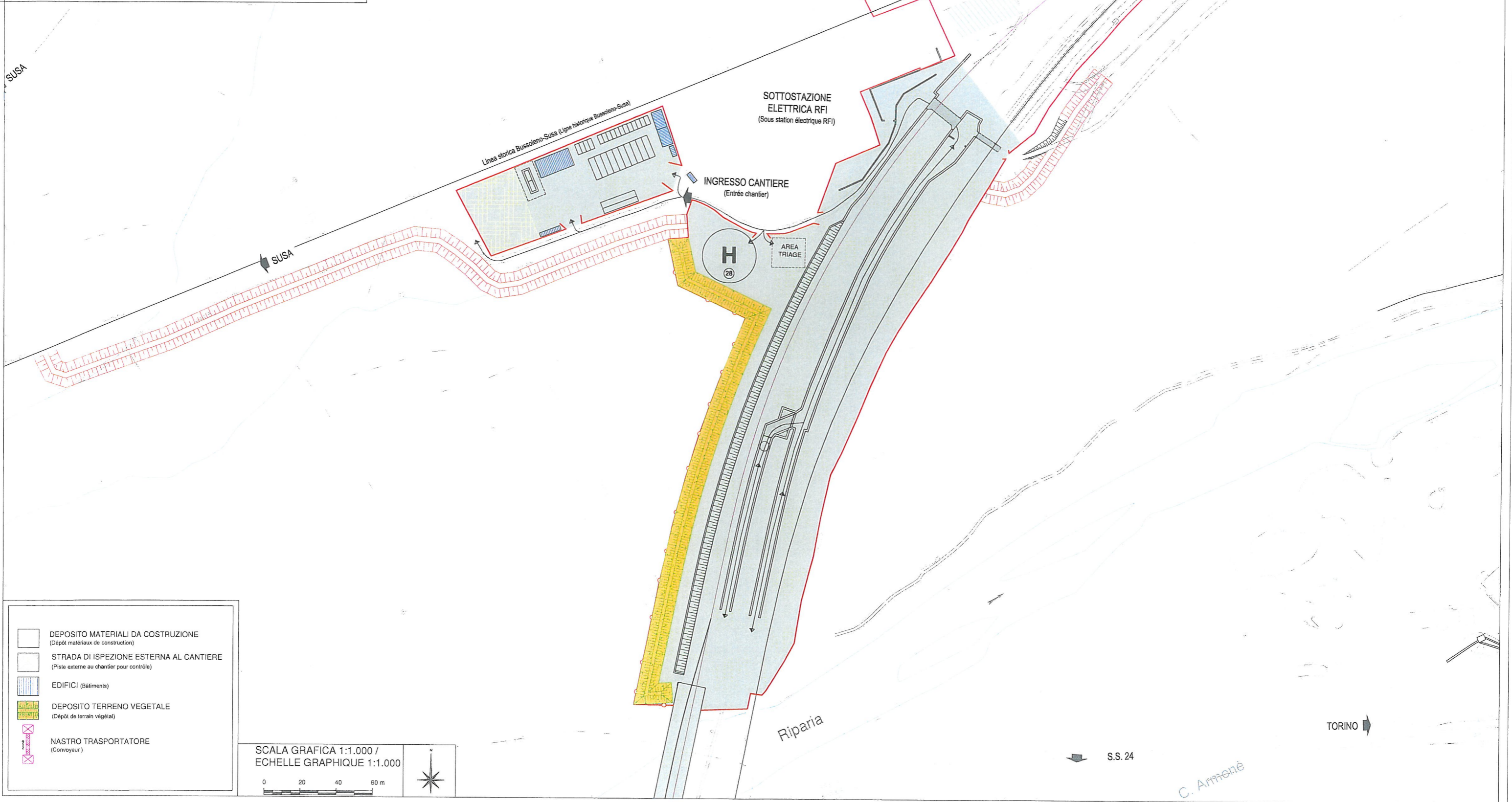
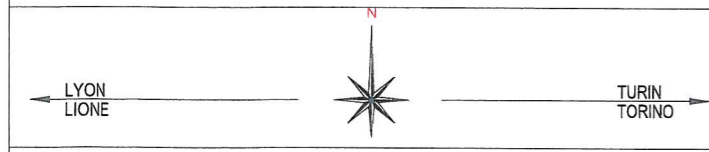
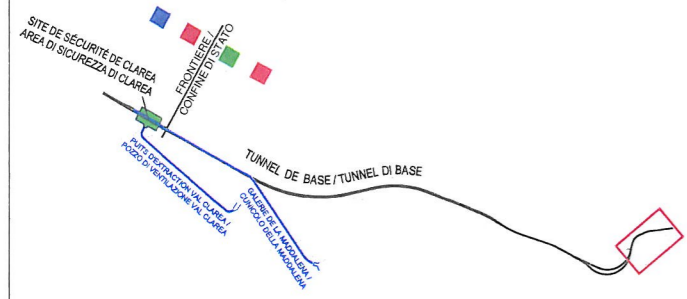







-  DEPOSITO MATERIALI DA COSTRUZIONE
(Dépôt matériaux de construction)
-  STRADA DI ISPEZIONE ESTERNA AL CANTIERE
(Piste externe au chantier pour contrôle)
-  EDIFICI (Bâtiments)
-  DEPOSITO TERRENO VEGETALE
(Dépôt de terrain végétal)
-  NASTRO TRASPORTATORE
(Convoyeur)

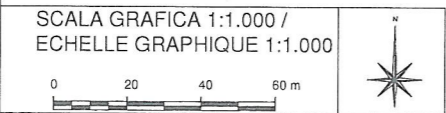


C. Armeo

VUE D'ENSEMBLE / PIANO DI LOCALIZZAZIONE



-  DEPOSITO MATERIALI DA COSTRUZIONE
(Dépôt matériaux de construction)
-  STRADA DI ISPEZIONE ESTERNA AL CANTIERE
(Piste externe au chantier pour contrôle)
-  EDIFICI (Bâtiments)
-  DEPOSITO TERRENO VEGETALE
(Dépôt de terrain végétal)
-  NASTRO TRASPORTATORE
(Convoyeur)




C. Arrighetti

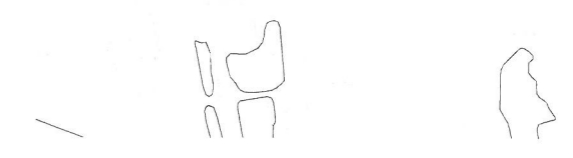
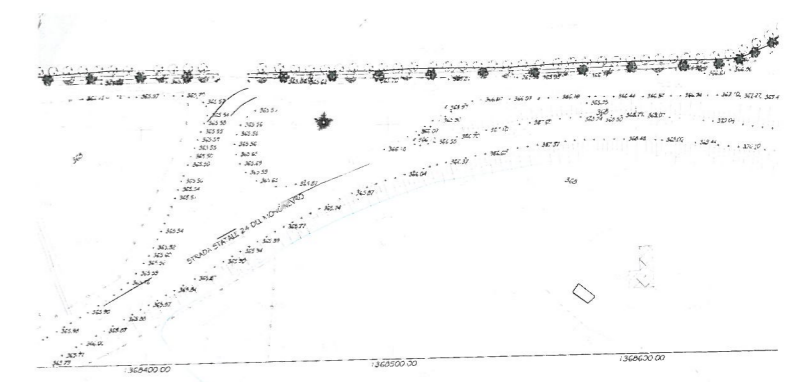
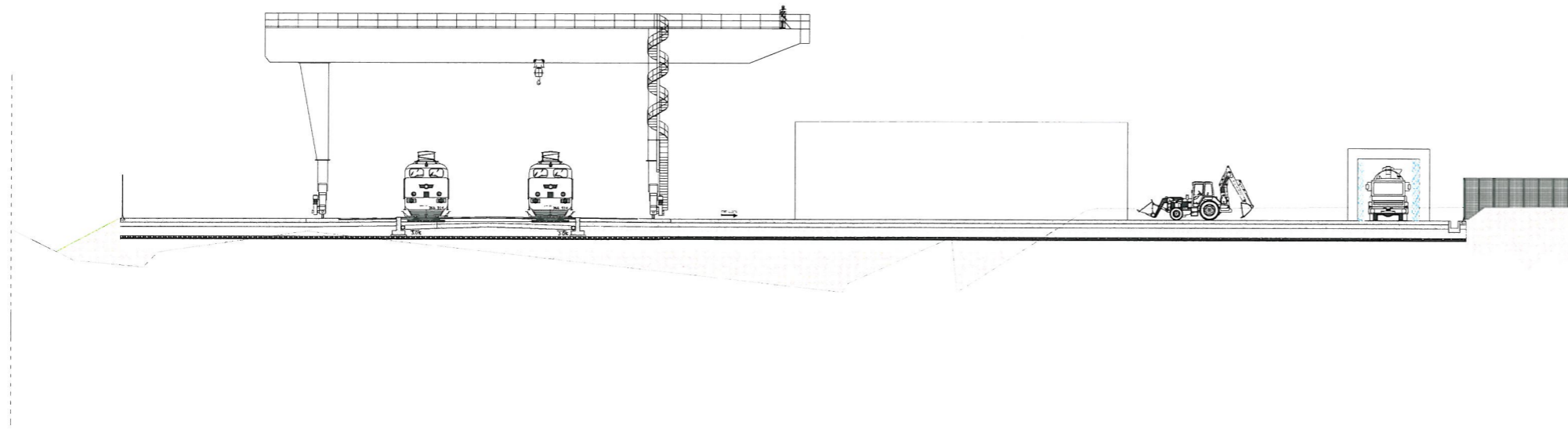
CAPRIE

KEY-PLAN

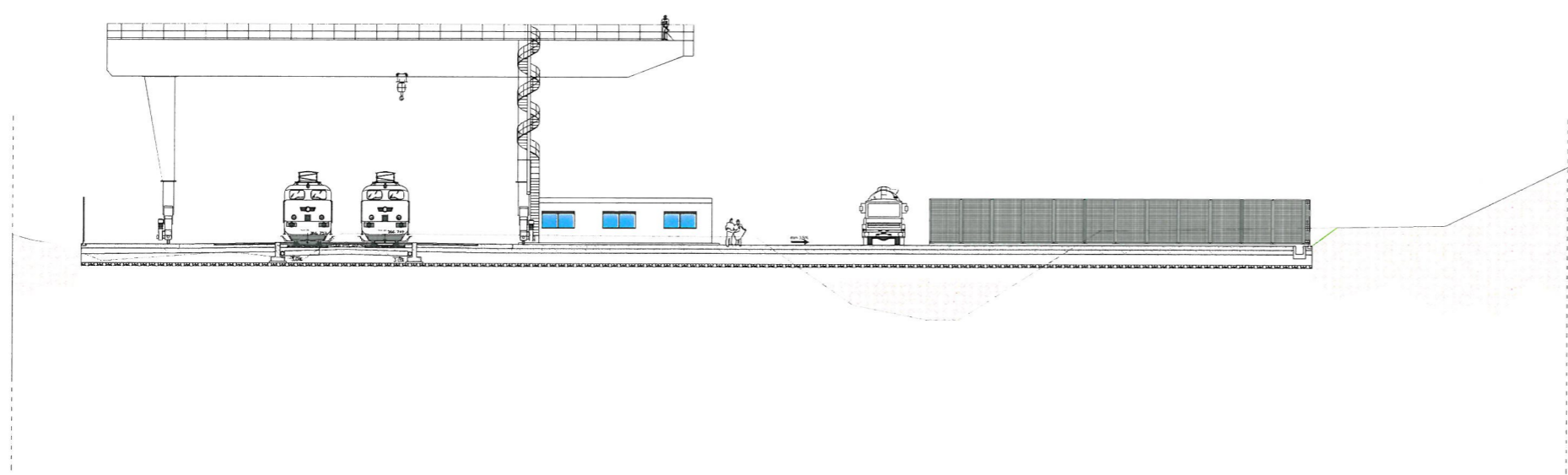


SCALA GRAFICA 1:2.000 /
ECHELLE GRAPHIQUE 1:2.000



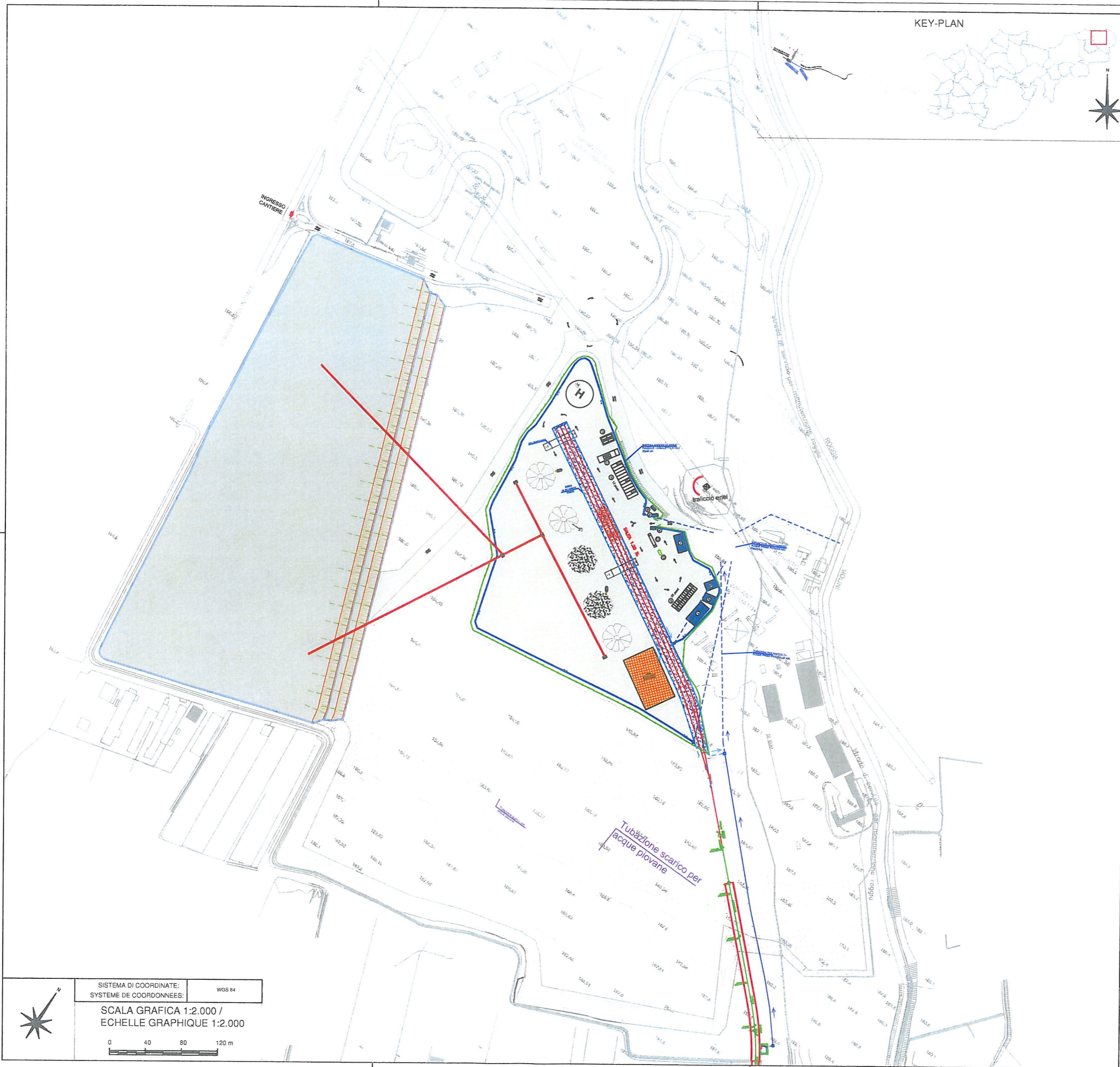


SCALA GRAFICA 1:200 /
ECHELLE GRAPHIQUE 1:200



TORRAZZA PIEMONTE

KEY-PLAN



SISTEMA DI COORDINATE: WGS 84
SYSTEME DE COORDONNEES:

SCALA GRAFICA 1:2.000 /
ECHELLE GRAPHIQUE 1:2.000



